

A38 Derby Junctions
TR010022

8.67 Revised Appendix F to the
Environmental Statement Appendix 7.2:
Arboricultural Impact Assessment
Report

Planning Act 2008

Rule 8 (1)(k)

Infrastructure Planning (Examination Procedure) Rules 2010

Volume 8

February 2020

Infrastructure Planning

Planning Act 2008

**The Infrastructure Planning
(Examination Procedure) Rules 2010****A38 Derby Junctions
Development Consent Order 202[]**

**Revised Appendix F to the Environmental Statement Appendix 7.2:
Arboricultural Impact Assessment Report**

Regulation Number	Rule 8 (1)(k)
Planning Inspectorate Scheme Reference	TR010022
Application Document Reference	TR010022/APP/8.67
Author	A38 Derby Junctions Project Team, Highways England

Version	Date	Status of Version
1	10 February 2020	Deadline 5 submission

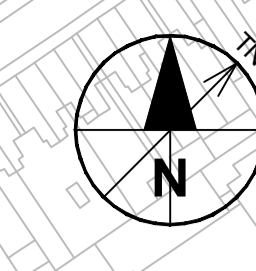
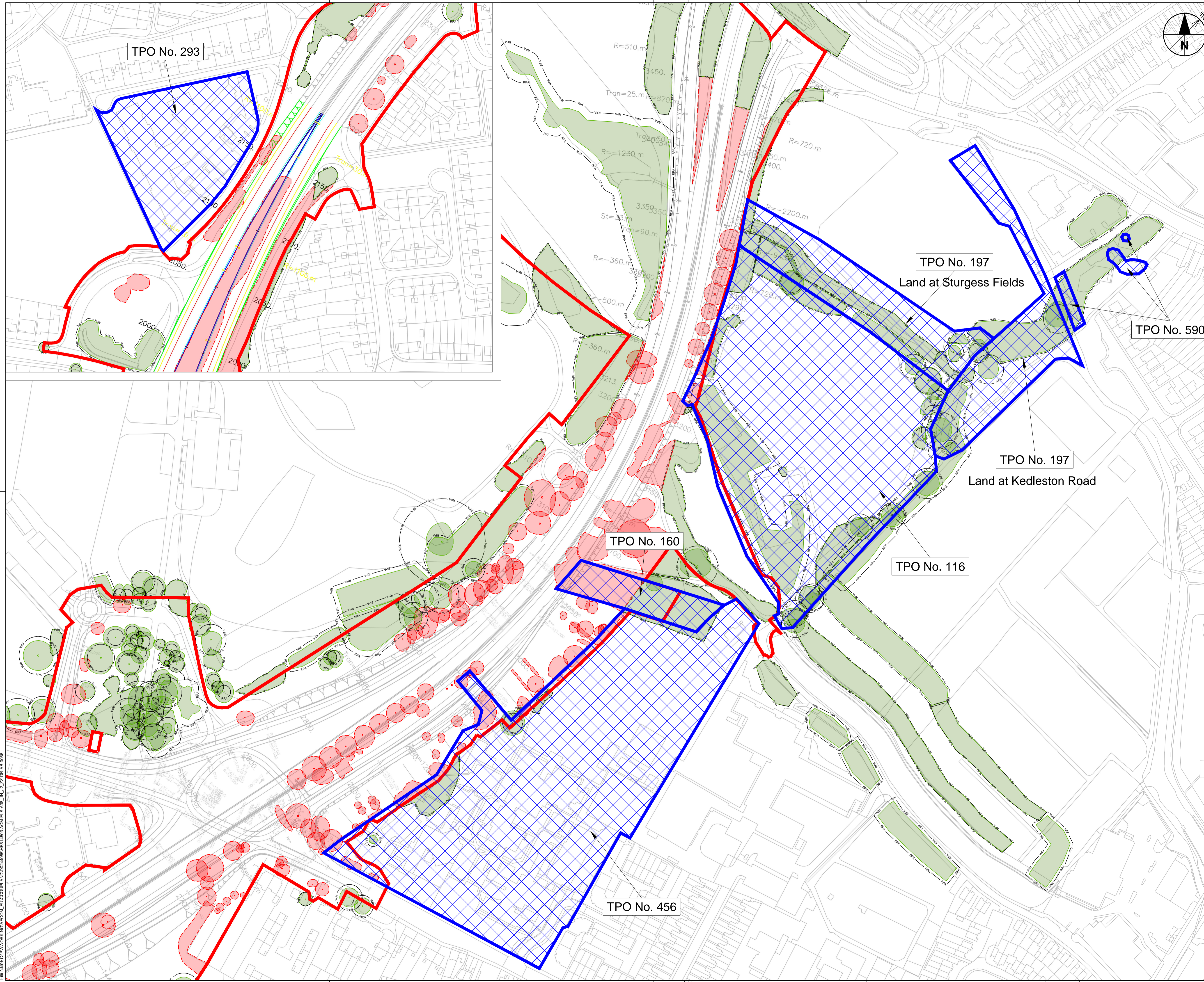
Schedule of Plans included in this Examination Document

Drawing Number	Drawing Title	Revision
HE514503-ACM-ELS- A38_JN_J2_ZZ-DR-AB-0056	TPO LOSS MARKEATON JUNCTION	P01.3






Appendix F: Tree Preservation Orders (TPOs) Affected by the Scheme

Details of TPOs affected by the Scheme

TPO No	TPO Order name	Date	TPO type	Species present	Details	Works description
456	Land at school Royal School for the Deaf. Land at the R.S.D. Asbourne Rd Derby	20.07.2006	A1	Main species include; <i>Acer pseudoplatanus</i> (sycamore), <i>Prunus avium</i> (wild cherry), <i>Fraxinus excelsior</i> (common ash) and <i>Quercus robur</i> (English oak).	Part of this area is located within the Scheme boundary.	Some trees within this TPO area would be lost during works to make way for A38 southbound diverge slip road and associated works. Work No: 13 (refer to Works Plans [TR010022/APP/2.5])
160	On the northern boundary of the playing field and adjacent to 32 Queensway Royal School for the Deaf	30.10.1997	W1	Deciduous trees including; <i>Quercus robur</i> (English oak), <i>Fraxinus excelsior</i> (common ash) and <i>Acer pseudoplatanus</i> (sycamore).	Part of this area is located within the Scheme boundary.	Some trees within this TPO area would be lost during works to make way for A38 southbound diverge slip road and associated works. Work No: 13 (refer to Works Plans [TR010022/APP/2.5])
116	Land to the north of and east of Queensway Land to north Markeaton Street Derby	12.10.1995	A1	Main species include; <i>Quercus robur</i> (English oak), <i>Fagus sylvatica</i> (beech), <i>Fraxinus excelsior</i> (ash), <i>Pinus sylvestris</i> (Scots pine) and <i>Prunus avium</i> (wild cherry).	Part of this area is located within the Scheme boundary.	A limited number of trees within this TPO area would be lost during works to alter, realign and grade the southbound lanes of the A38 and associated works. Work No: 10 (refer to Works Plans [TR010022/APP/2.5])
197	Land at Sturgess Fields	-	A1	Main species include; <i>Quercus robur</i> (English oak), <i>Fagus sylvatica</i> (beech), <i>Fraxinus excelsior</i> (ash), <i>Pinus sylvestris</i> (Scots pine) and <i>Prunus avium</i> (wild cherry).	Part of this area is located within the Scheme boundary.	A limited number of trees within this TPO area would be lost during works to alter, realign and grade the southbound lanes of the A38 and associated works. Work No: 10 (refer to Works Plans [TR010022/APP/2.5])



- NOTES**
- THIS DRAWING IS TO BE READ IN CONJUNCTION WITH ALL OTHER RELEVANT DOCUMENTATION.
 - DO NOT SCALE FROM THIS DRAWING. USE ONLY PRINTED DIMENSIONS.
 - ALL DIMENSIONS IN METRES. ALL CHAINAGES, LEVELS AND COORDINATES ARE IN METRES UNLESS DEFINED OTHERWISE.

-  TREE SURVEY BOUNDARY
-  EXISTING RETAINED TREE, GROUP OR HEDGE
-  EXISTING TREE, GROUP OR HEDGE TO BE REMOVED.
-  ROOT PROTECTION AREAS (RPA) - AS DEFINED BY BS 5837:2012
-  AREA COVERED BY TREE PROTECTION ORDER

FINAL	By	Date	Suffix
Revision Details	Check	10/02/20	P01.3

Purpose of Issue
DCO APPLICATION

Client
Highways England
Floor 5
Two Colmore Square
38 Colmore Circus
Birmingham
B4 6BN 

Development Consent Order Number
TR010022

Project Title
A38
DERBY JUNCTIONS

Drawing Title
TPO LOSS
MARKEATON JUNCTION

Designed	Drawn	Checked	Approved	Date
OL	---	---	---	---
Internal Project No. 60533462	Suitability D7			
Scale @ A1 NTS	Zone Whole Scheme			

THIS DOCUMENT HAS BEEN PREPARED PURSUANT TO AND SUBJECT TO THE TERMS OF AECOM'S APPOINTMENT BY ITS CLIENT. AECOM ACCEPTS NO LIABILITY FOR ANY USE OF THIS DOCUMENT OTHER THAN BY ITS ORIGINAL CLIENT OR FOLLOWING AECOM'S EXPRESS AGREEMENT TO SUCH USE, AND ONLY FOR THE PURPOSES FOR WHICH IT WAS PREPARED AND PROVIDED.

Drawing Number	Highways England PIN	Originator	Volume	Rev
HE514503	-ACM	-ELS	-	P01.3
A38_JN_J2_ZZ	-DR-AB-0056			
Location		Type	Role	Number

File Name: C:\P1\WORK\DCO\A38\ELI\4503\TPOLOSS\TPOLOSS_A38_JN_J2_ZZ_DR-AB-0056
 Plot Date: 10 February 2020 15:52:57